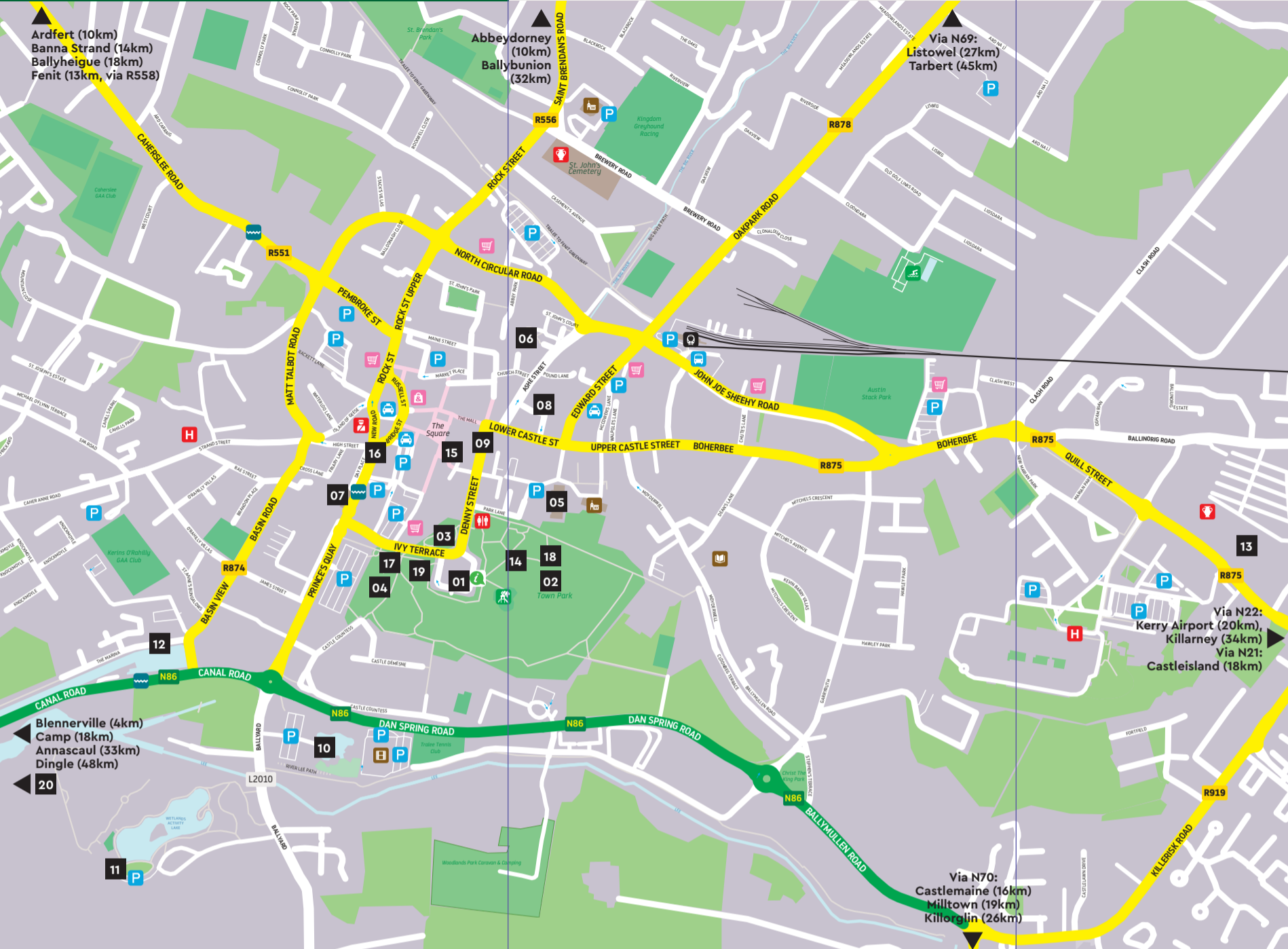



# Things to see & do in Tralee

- 01 Kerry County Museum
- 02 Town Park
- 03 Páirc an Phiarsaigh
- 04 Siamsa Tíre, The National Folk Theatre of Ireland
- 05 St. John's Church RC
- 06 St John's Church COI
- 07 Dominican Church RC
- 08 Tralee Courthouse
- 09 Pikeman Statue
- 10 Aqua Dome
- 11 Tralee Bay Wetlands ECO and Activity Park
- 12 Canal Bank Walk
- 13 Rathass Church & Ogham Stone
- 14 Rose of Tralee Statue and Wall of Glass
- 15 Christy Hennessy Statue
- 16 Dominican Friar Monument
- 17 Apollo XI and Neil Armstrong Monument
- 18 The Garden of Senses
- 19 Draíocht an Ghabha Magic Blacksmith
- 20 Blennerville Windmill



- Fáilte Ireland Tourist Information Centre
- Supermarket
- Shopping Centre
- Pedestrian Streets
- Library
- Cinema
- Church/Cathedral
- Swimming Pool
- Park
- Playground
- Garda Station
- Public Toilets
- Hospital
- Cemetery
- Railway Station
- Taxi Rank
- Bus/Coach Station
- Car Parking
- Wild Atlantic Way

For more great things to see and do in Tralee, visit [DiscoverIreland.ie](http://DiscoverIreland.ie) or scan this QR code:



TOWN MAP

## Keep Discovering Tralee

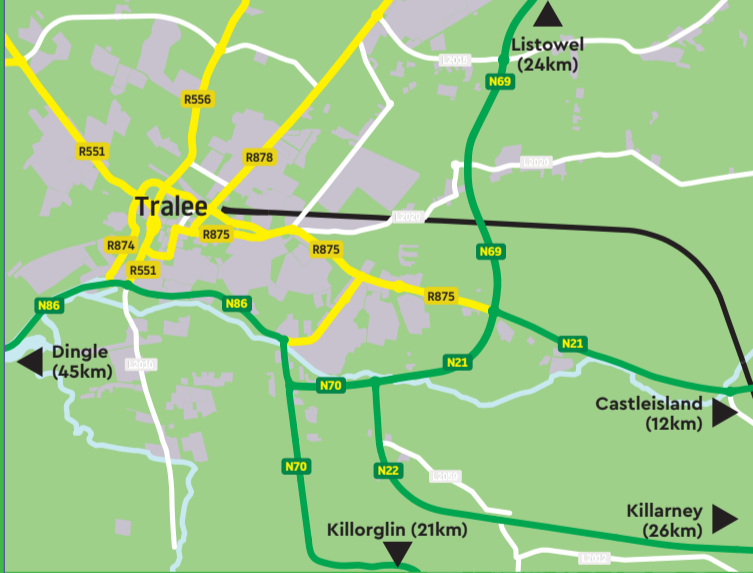


### Discover More

**Tralee Town** with the majestic backdrop of the Slieve Mish mountains gets its name from the River Lee which flows into Tralee Bay. The castle demesne, now the Tralee Town park covers an area of 35 acres, famous for its Rose Garden and the Rose Wall that contains the names of every Rose who has contested the Rose of Tralee Festival since 1959. The park is also home to Ireland's National Folk Theatre. Adjacent to the park is the Kerry County Museum which houses the remarkable Medieval Experience where you walk through the reconstructed medieval streets of Tralee. The town centre is easily accessible by foot and has a selection of wonderful cafes, pubs and restaurants to suit all tastes. To the west of the town centre is the Tralee Bay Wetlands ECO and Activity Park set in a 22-acre nature reserve. The Tralee Ship Canal offers a scenic 3km walk along the tow path to Blennerville village where you will find The Blennerville Windmill, Ireland's largest working mill and a dominant landmark in Tralee Bay which offers a view you will never forget.

**North Kerry** An area of outstanding beauty, rural bliss, stunning beaches, famous links, historical icons and literary giants! Head 10km west to Fenit Village, take a stroll on the harbour and see the statue of St. Brendan and enjoy some of the finest seafood restaurants in the country. Further north into Ardfert Village is the site of a 6th century monastery, three medieval churches and several grave slabs along with Ardfert Friary situated in an open field just a short distance from the cathedral. Continue to Banna Strand, a 7km stretch of sandy beach, and north to the coastal village of Ballyheigue, the starting point for Kerry Head with 18kms of stunning views of the North Kerry coastline as well as the Dingle Peninsula and County Clare. Ballyduff, 24km from Tralee is home to Rattoo Round Tower which stands on the grounds of an ancient monastery and The North Kerry Museum is also close by. Ballybunion, 34km from Tralee, is a coastal town with impressive beaches, cliff walks, golf courses, seaweed baths and The Bromore Cliffs. Tarbert village, at the very northern tip of Kerry, is where you will find Tarbert Bridewell Jail and Tarbert House and is where you can also catch the ferry to Killimer, County Clare. Listowel is 28km from Tralee and is the birthplace of some of North Kerry's most prominent writers and home to Listowel Castle, Kerry Writers Museum, St. John's Theatre and Arts Centre, The Lartigue Monorail, and The Garden of Europe. To the east of Tralee, visit Castleisland and Crag Caves to experience an indoor wonderland of stalagmites and stalactites.

**Dingle Peninsula** An area of outstanding beauty and jaw dropping scenery, rugged cliffs and seaside trails. A 50km drive from Tralee is Dingle, a fishing town located on the harbour with bright colourful shops, cafes, pubs, and restaurants. The Conor Pass, Ireland's highest mountain pass provides the most dramatic and scenic way of crossing from the north to south coast of the Peninsula. Sleat Head is at the westernmost



part of the Dingle peninsula and at Dunmore Head the westernmost point in Ireland. The Sleat Head driving route is a circular driving route beginning and ending in Dingle, the route itself is narrow and winding, it is recommended that the 47km loop is travelled clockwise. Enjoy amazing close-up views of the Blasket Islands and distant views of the Skellig Islands on the western horizon.

**The Ring of Kerry** A 179km circular route in the Iveragh Peninsula, the largest of all of the Southern Peninsulas and often described as one of the most beautiful parts of Ireland. Begin this spectacular route from Tralee by heading 26km south through Killorglin and enjoy the rugged and winding coastal roads overlooking the spectacular Atlantic Ocean. The Skellig Ring Scenic drive starting at Cahersiveen taking the coastal route to Waterville showcases magnificent views of Valentia Island and Skeilig Michael, located just 15km from the mainland. This Wild Atlantic Way journey enjoys 13 signposted Discovery Points for fantastic photo opportunities along the way. Continuing your journey back to Killarney through the scenic villages of Caherdaniel and Sneem to the Killarney National Park.

**COVID-19 Advice:** Please check the latest travel advice and business opening times before visiting.

# Keep Discovering Kerry

For more great things to see and do in Kerry, visit: [DiscoverIreland.ie](http://DiscoverIreland.ie)

- |  |  |
|--|--|
| 01 Kerry County Museum                                 | 17 Gallarus Oratory                              |
| 02 Siamsa Tíre, National Folk Theatre of Ireland       | 18 Killarney House and Gardens                   |
| 03 Tralee Bay Wetlands Centre                          | 19 Muckross House and Gardens                    |
| 04 Blennerville Windmill                               | 20 Muckross Traditional Farms                    |
| 05 Ardfert Cathedral                                   | 21 Ross Castle                                   |
| 06 Rattoo Round Tower                                  | 22 The Kerry Bog Village                         |
| 07 Tarbert Bridewell Visitor Centre                    | 23 Kells Bay House and Gardens                   |
| 08 Listowel Castle                                     | 24 The Old Barracks                              |
| 09 Seanchaí – Kerry Writers Museum                     | 25 Valentia Island Lighthouse                    |
| 10 Lartigue Monorail and Museum                        | 26 The Skellig Experience Visitor Centre         |
| 11 Crag Cave   | 27 Boat Trip to Skellig Michael Island           |
| 12 An Díseart Centre                                   | 28 Sea Synergy Centre                            |
| 13 Dingle Oceanworld Aquarium                          | 29 Derrynane House                               |
| 14 Beehive Huts  | 30 Kenmare Heritage Centre                       |
| 15 Ionad an Bhlascaoid Mhóir – The Basket Centre       | 31 Molly Gollivan's Cottage and Traditional Farm |
| 16 Músaem Chorca Dhuibhne – West Kerry Regional Museum | 32 Bonane Heritage Park                          |
|  | 33 Kilgarvan Motor Museum                        |

## Notes

**COVID-19 Advice:** Please check the latest travel advice and business opening times before visiting.



- Fáilte Ireland Tourist Information Centre
- Beaches (Blue Flag)
- Water Sports
- Beara Breifne Way
- Dingle Way
- Kerry Way
- North Kerry Way
- Great Southern
- Walking Route
- Walking & Cycling Route
- Forest Park / Recreation Sites
- Mountain
- Lighthouse
- Heritage Site
- Lighthouse with visitor facilities
- Wild Atlantic Way Route
- Wild Atlantic Way Signature Discovery Point
- Wild Atlantic Way Discovery Point
- Airport
- Ferry – Foot Passengers
- Ferry – Vehicles on Deck
- Railway Station
- Railway Line
- National Roads
- Regional Roads
- Local Roads
- Minor Roads



20KM